



How to get there ?

Canal du Midi

On the D51E5 between Marseillan Plage and Marseillan Ville, the walk starts on the left bank of the Canal du Midi. This path is accessible beside the bridge.

Mont Saint Loup

On the D612, take direction Cap d'Agde, then D32E10 (Agde Centre) and at the roundabout, first road on the right. Parking is available opposite the restaurant « La Baraka ».

Observation area

On the D51E5 between Marseillan Plage and Marseillan Ville, after crossing the Canal du Midi, stay on the main road. The Observation Area is indicated by a sign on your left side.

Onglous Lighthouse

On the D51E5 between Marseillan Plage and Marseillan Ville, go over the bridge, pick up the cycle track and take the right path along the D51E6. Parking available near the bus stop.

Domaine of Maraval

This is accessible by bicycle from the Maison de la Reserve, following the cycle track. Also, parking is available before the entrance to the naturist village at Cap d'Agde.

Maison de la Réserve naturelle du Bagnas

Domaine du Grand Clavelet
Route de Sète - 34300 AGDE
04 67 01 60 23

Opening hours :
Monday to Friday 9-12 am 2-5 pm

Download scheduled programme at
<http://bagnas.n2000.fr>
or join us at Facebook : [RNduBagnas](https://www.facebook.com/RNduBagnas)



Enjoy the landscape of the Bagnas National Nature Reserve

*Free tracks
in and around the Nature Reserve*

Photo credits : ADENA, Frédéric Hébraud - CAUE 34



Access to the Bagnas National Nature Reserve is restricted to protect its environment and abundant wildlife. ADENA (Association de Défense de l'Environnement et de la Nature des pays d'Agde) offers trails in and around the Reserve, accessible both on foot or by bicycle and scheduled guided visits. Contact us for more details.

Canal du Midi

The Canal du Midi is a **UNESCO World Heritage Site**. A narrow trail surrounded by Mediterranean vegetation.

Moderate






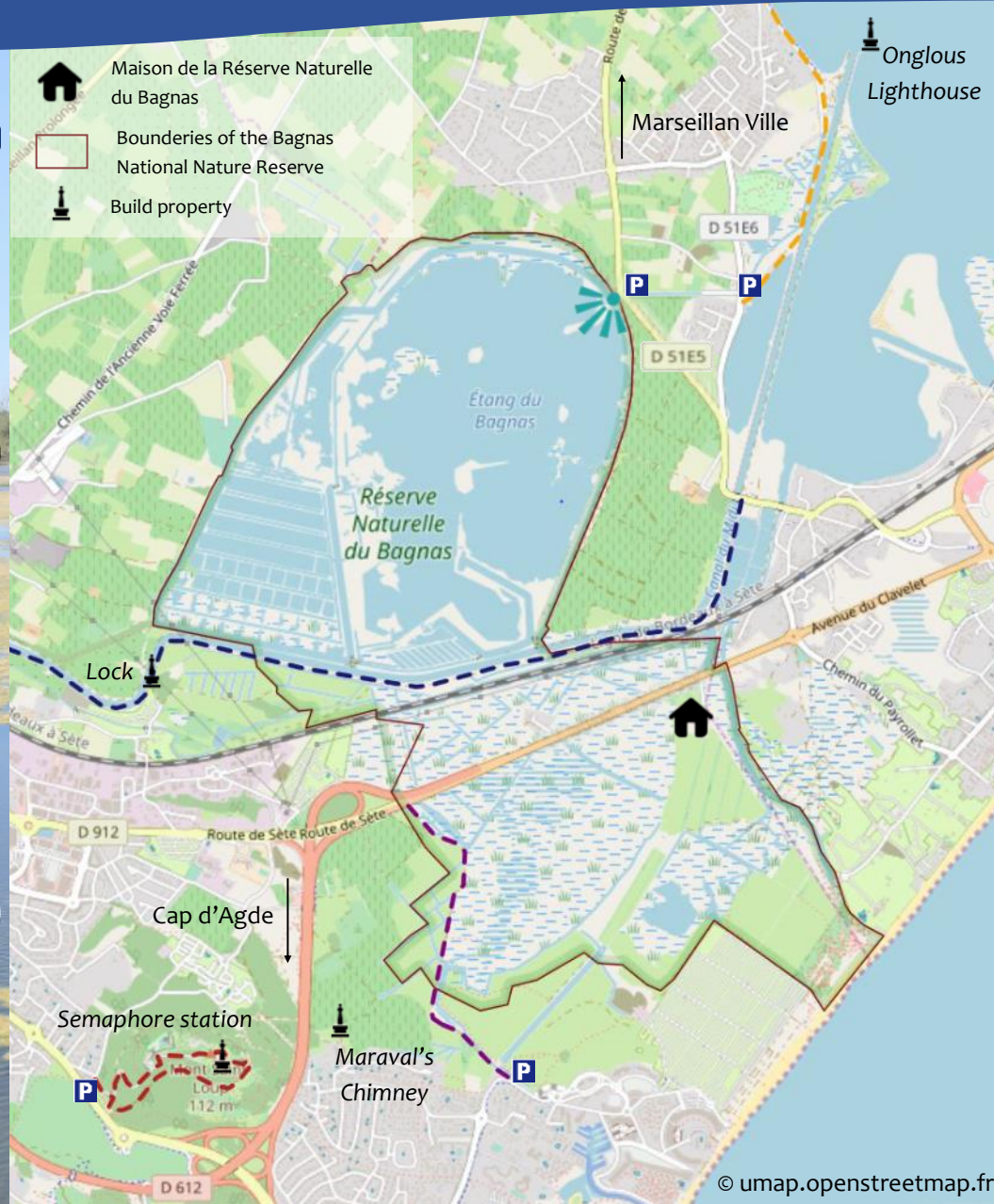
Mont Saint Loup

From the top of the **volcano of Agde**, enjoy the panorama of the Reserve, Thau lagoon, the coastline and Cap d'Agde.

Moderate



-  Maison de la Réserve Naturelle du Bagnas
-  Boundaries of the Bagnas National Nature Reserve
-  Build property



© umap.openstreetmap.fr

Observation Area



From this point, you can enjoy the **open view of the Bagnas lagoon** and observe the birds. Binoculars are recommended.

Point of view



Onglous Lighthouse



At the head of the Onglous, fresh water from the **Canal du Midi** and salt water from the **Thau lagoon** meet.

Easy



Domaine of Maraval



This ancient traffic road is now a gentle track connecting the Reserve with Cap d'Agde wandering through **vineyard, meadows and marshland**.

Easy

